

89°W

88°W

30°N

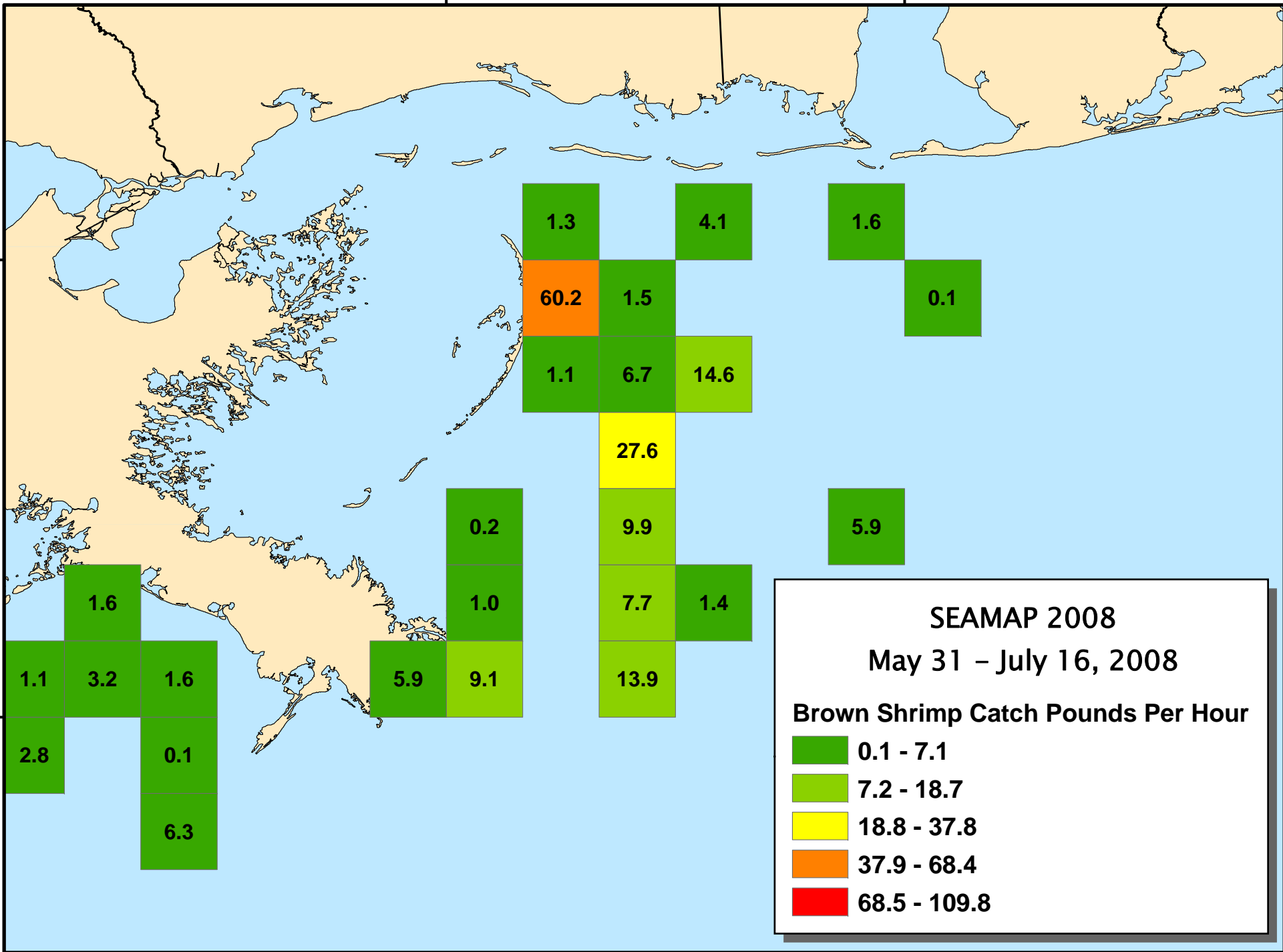
30°N

29°N

29°N

89°W

88°W



SEAMAP 2008

May 31 - July 16, 2008

Brown Shrimp Catch Pounds Per Hour

- 0.1 - 7.1
- 7.2 - 18.7
- 18.8 - 37.8
- 37.9 - 68.4
- 68.5 - 109.8

89°W

88°W

30°N

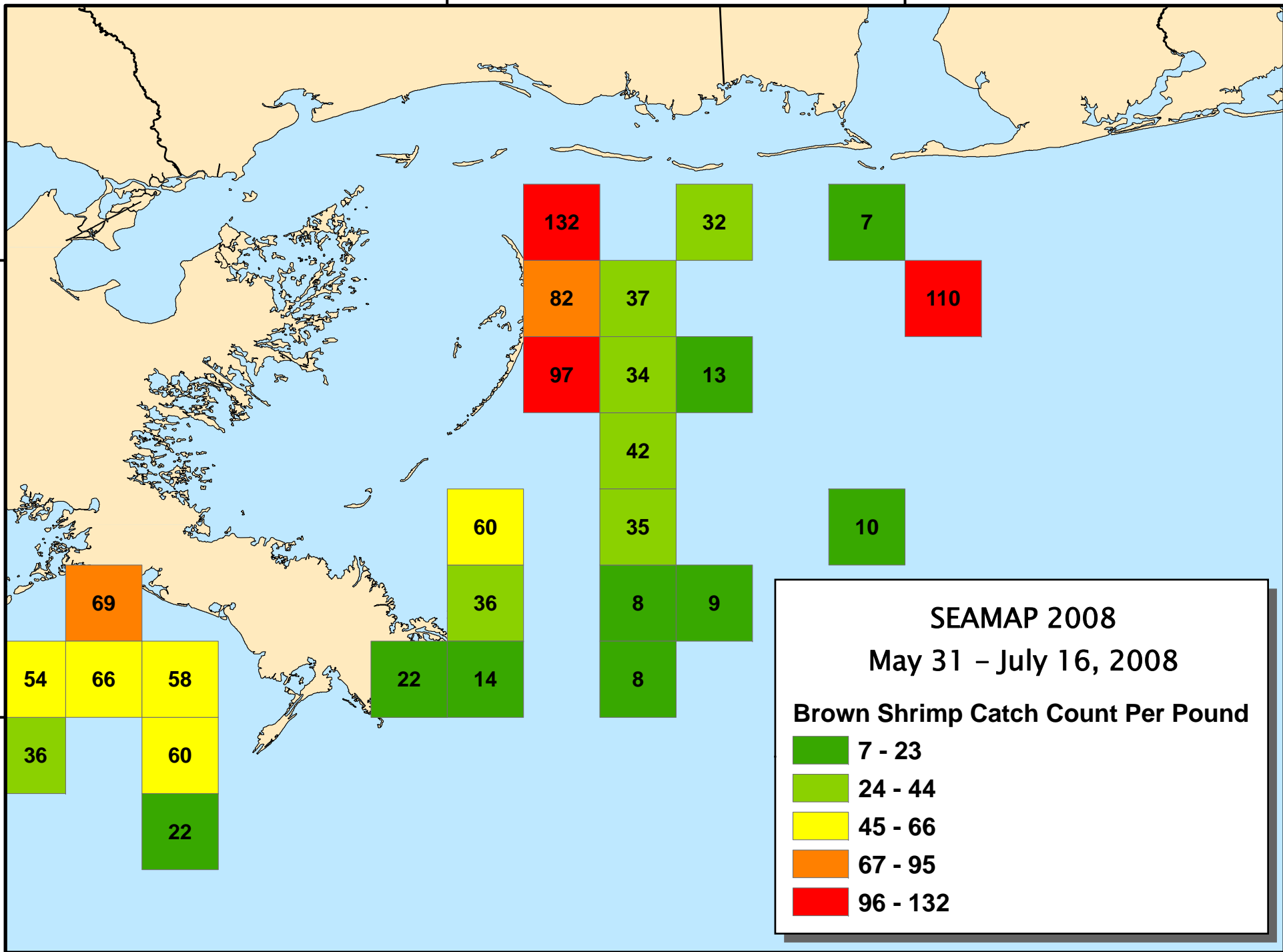
30°N

29°N

29°N

89°W

88°W



89°W

88°W

30°N

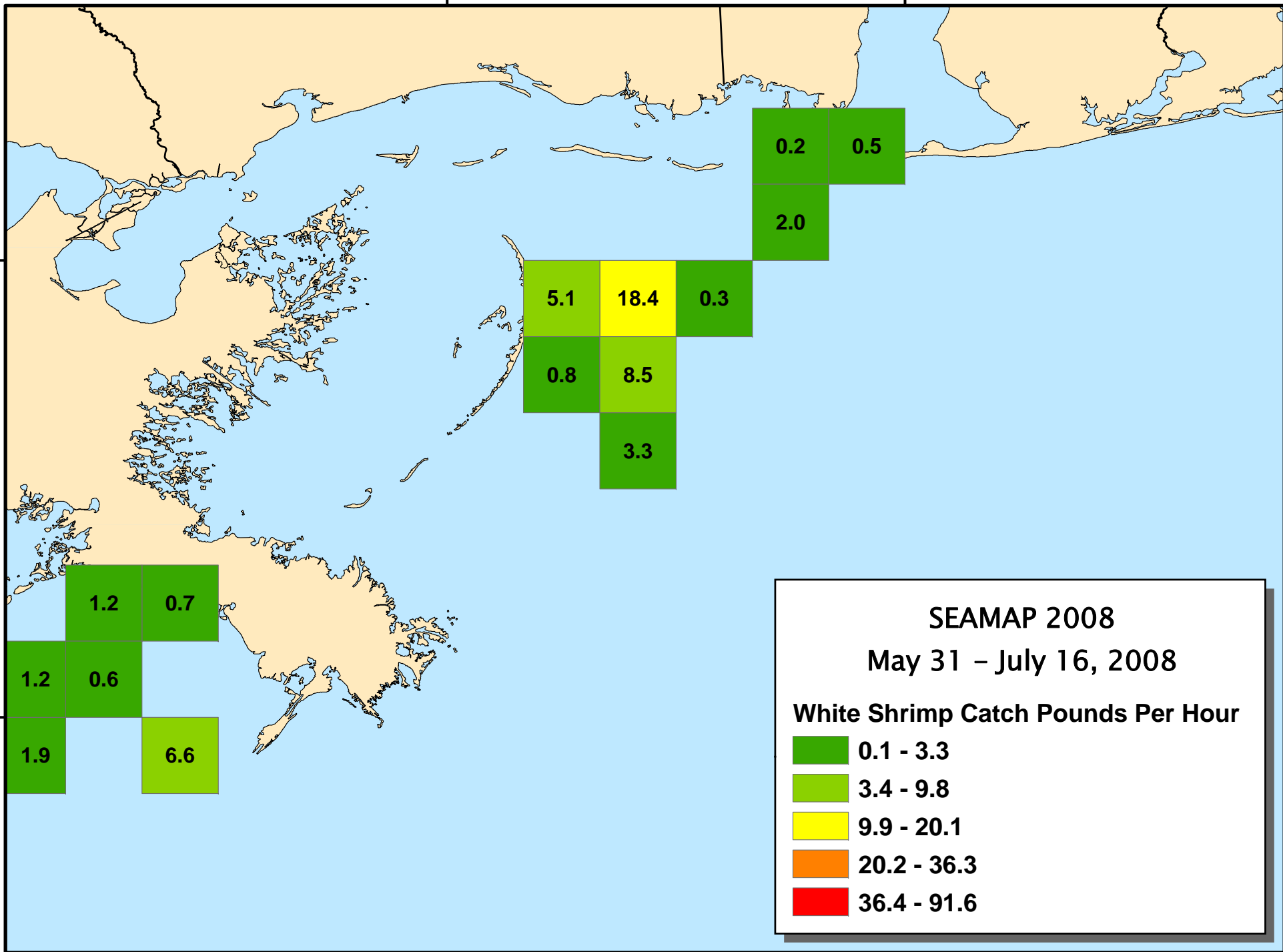
30°N

29°N

29°N

89°W

88°W



89°W

88°W

30°N

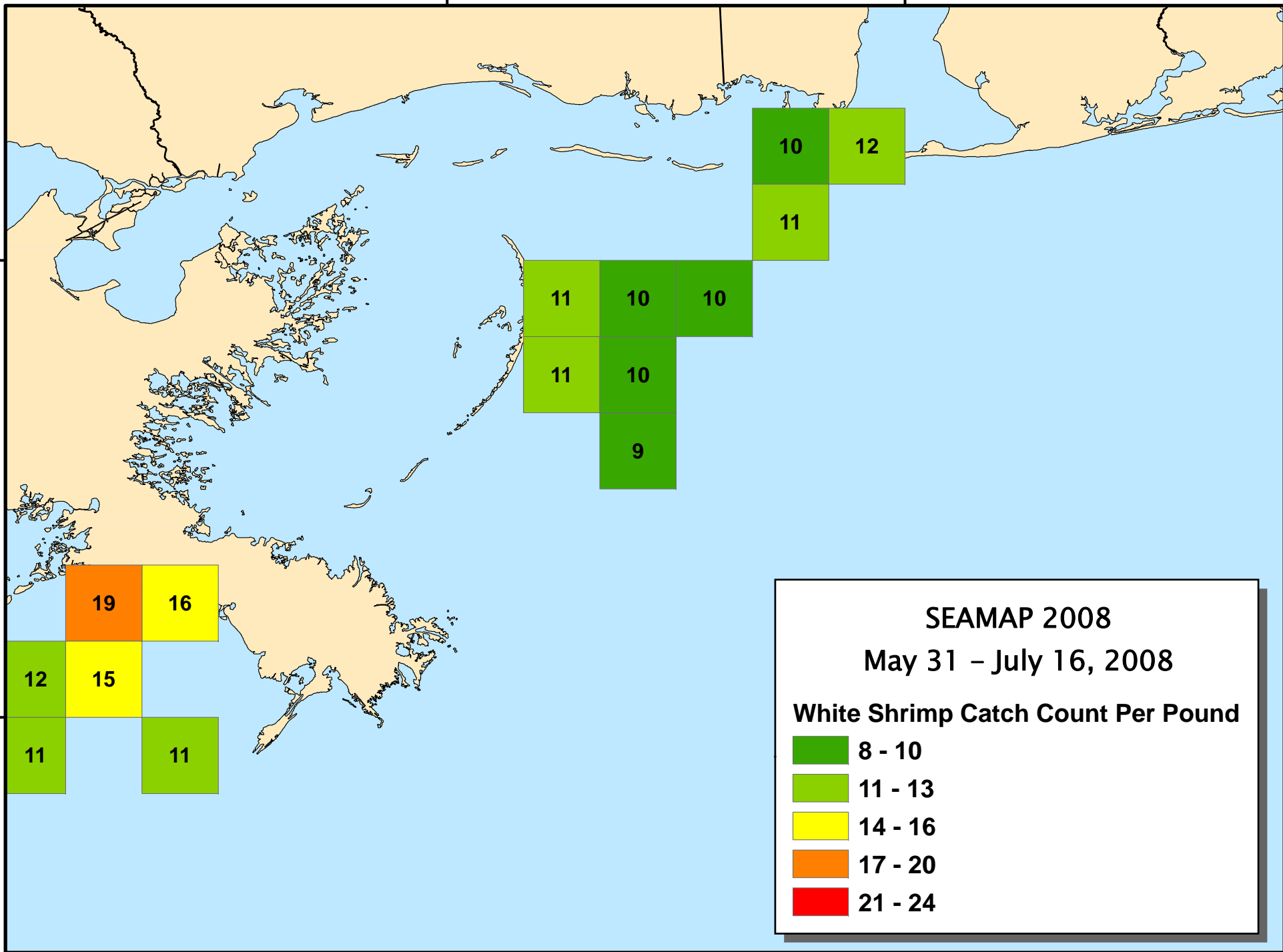
30°N

29°N

29°N

89°W

88°W



89°W

88°W

30°N

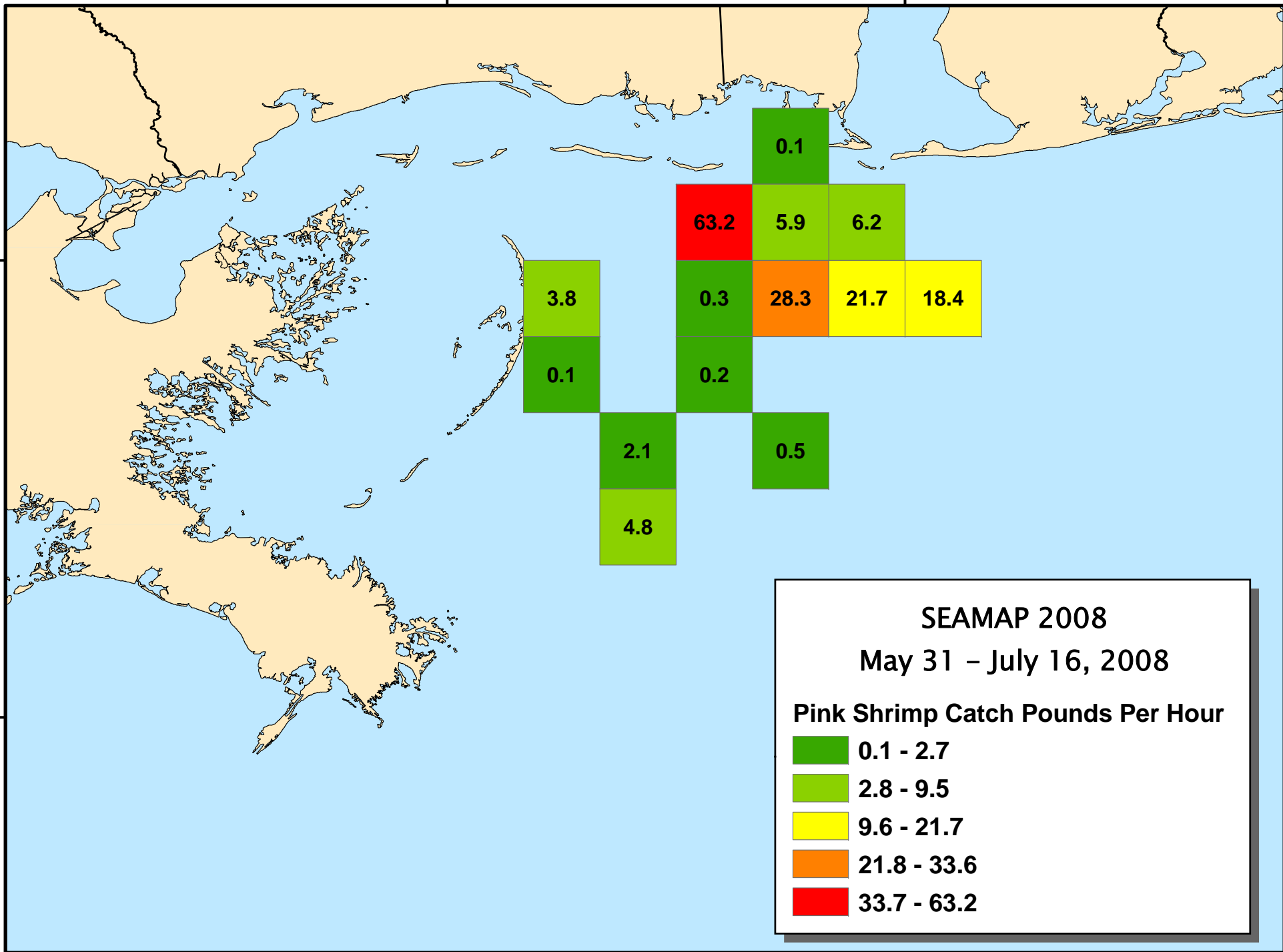
30°N

29°N

29°N

89°W

88°W



89°W

88°W

30°N

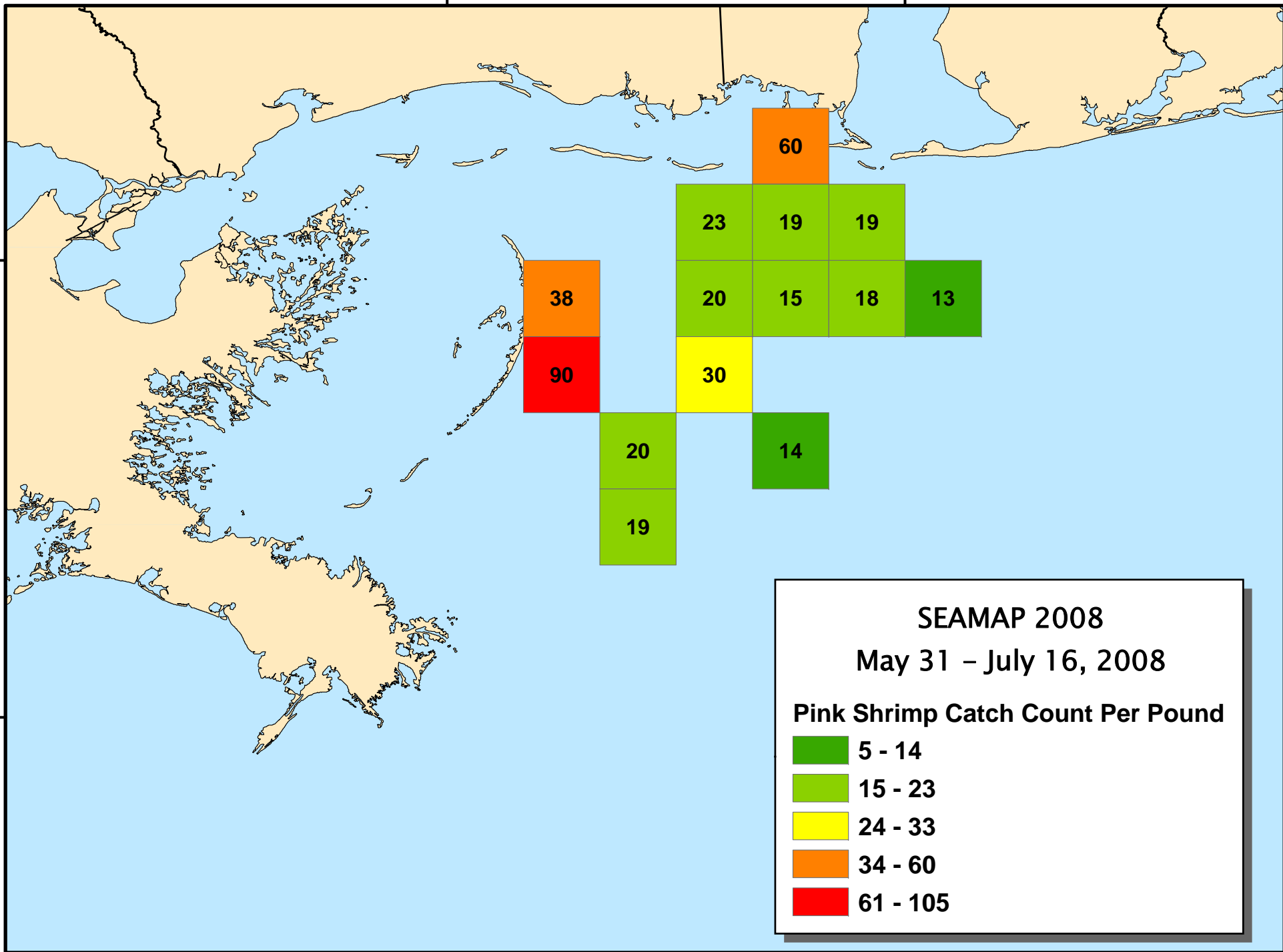
30°N

29°N

29°N

89°W

88°W



89°W

88°W

30°N

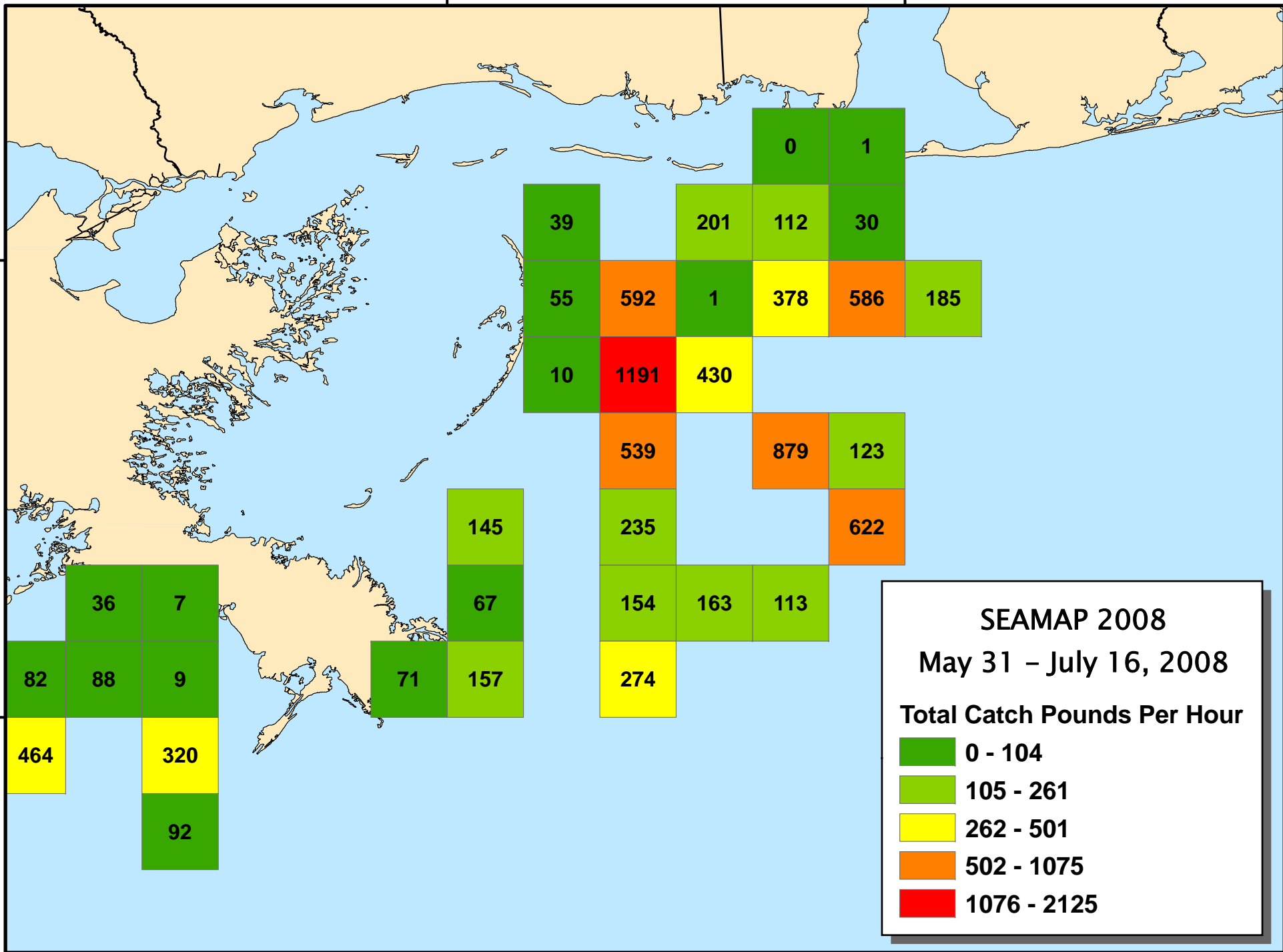
30°N

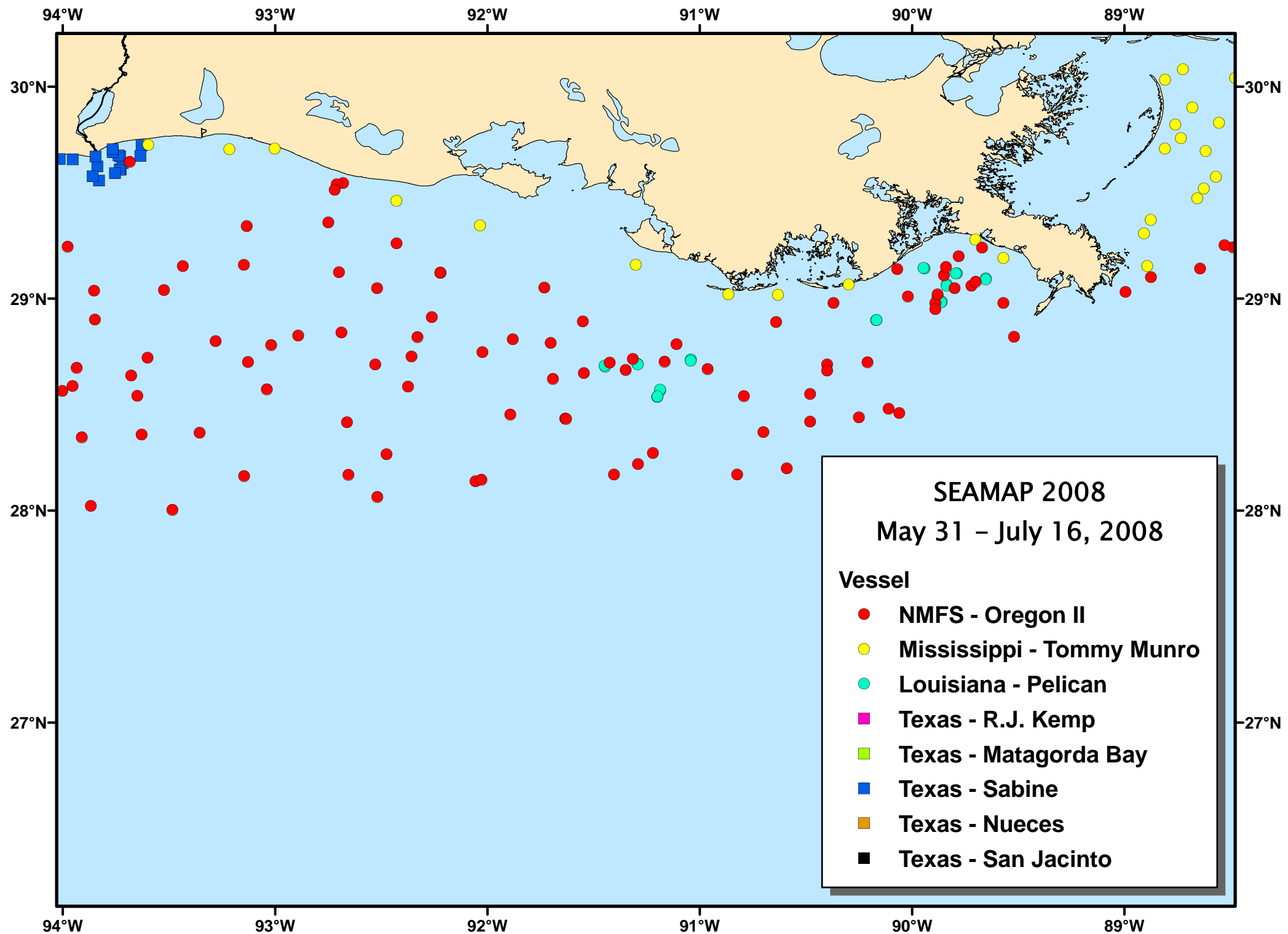
29°N

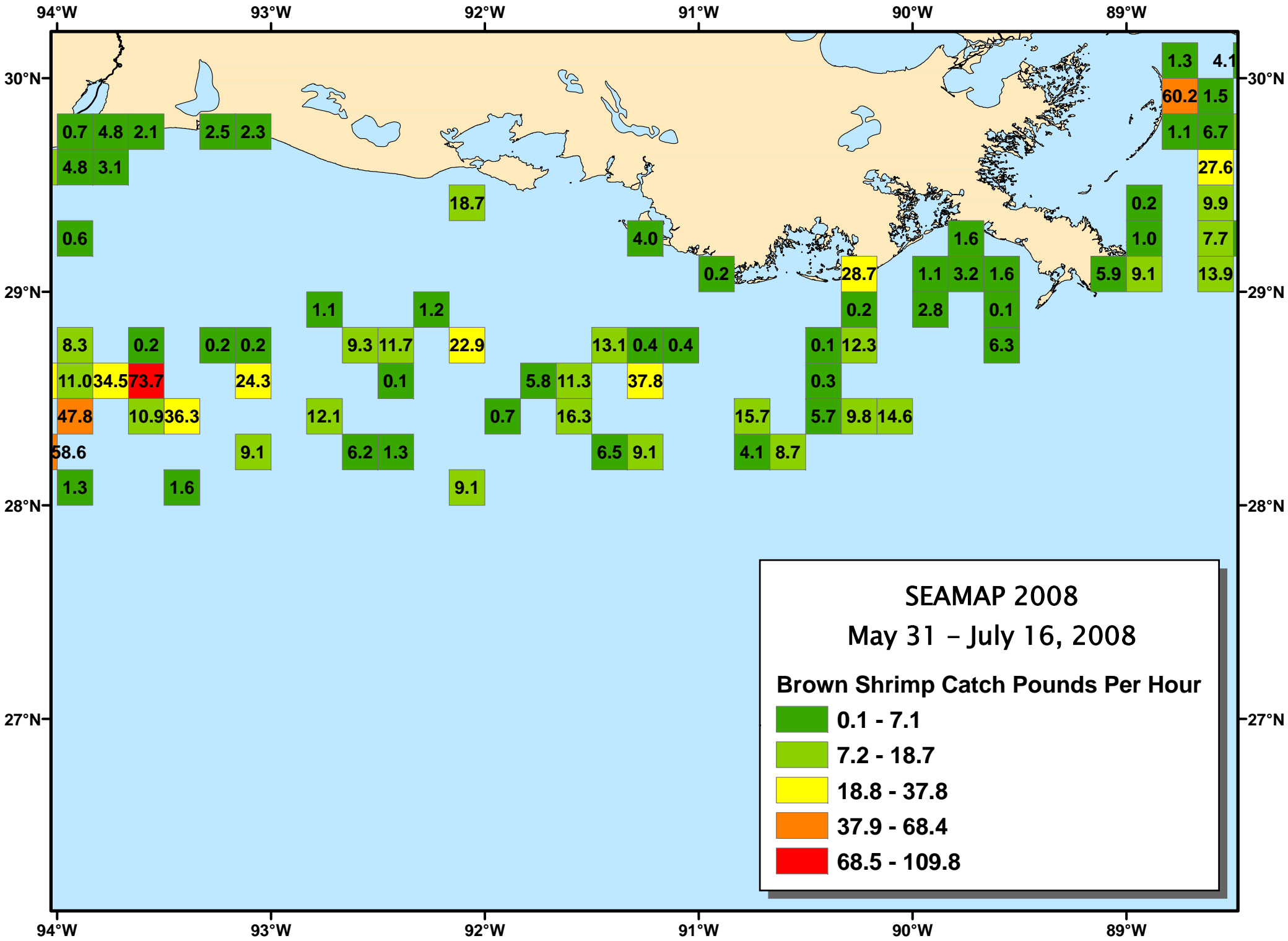
29°N

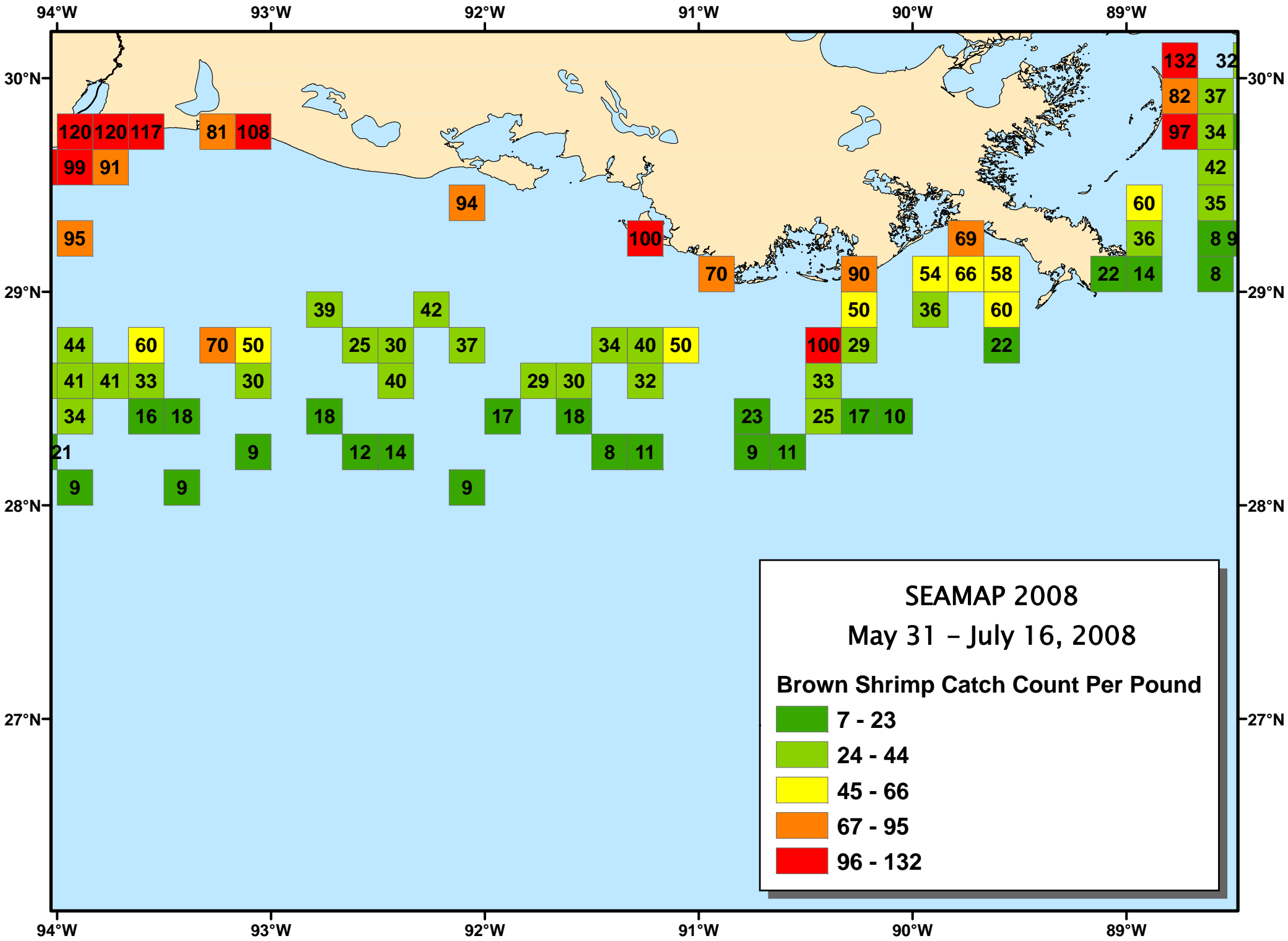
89°W

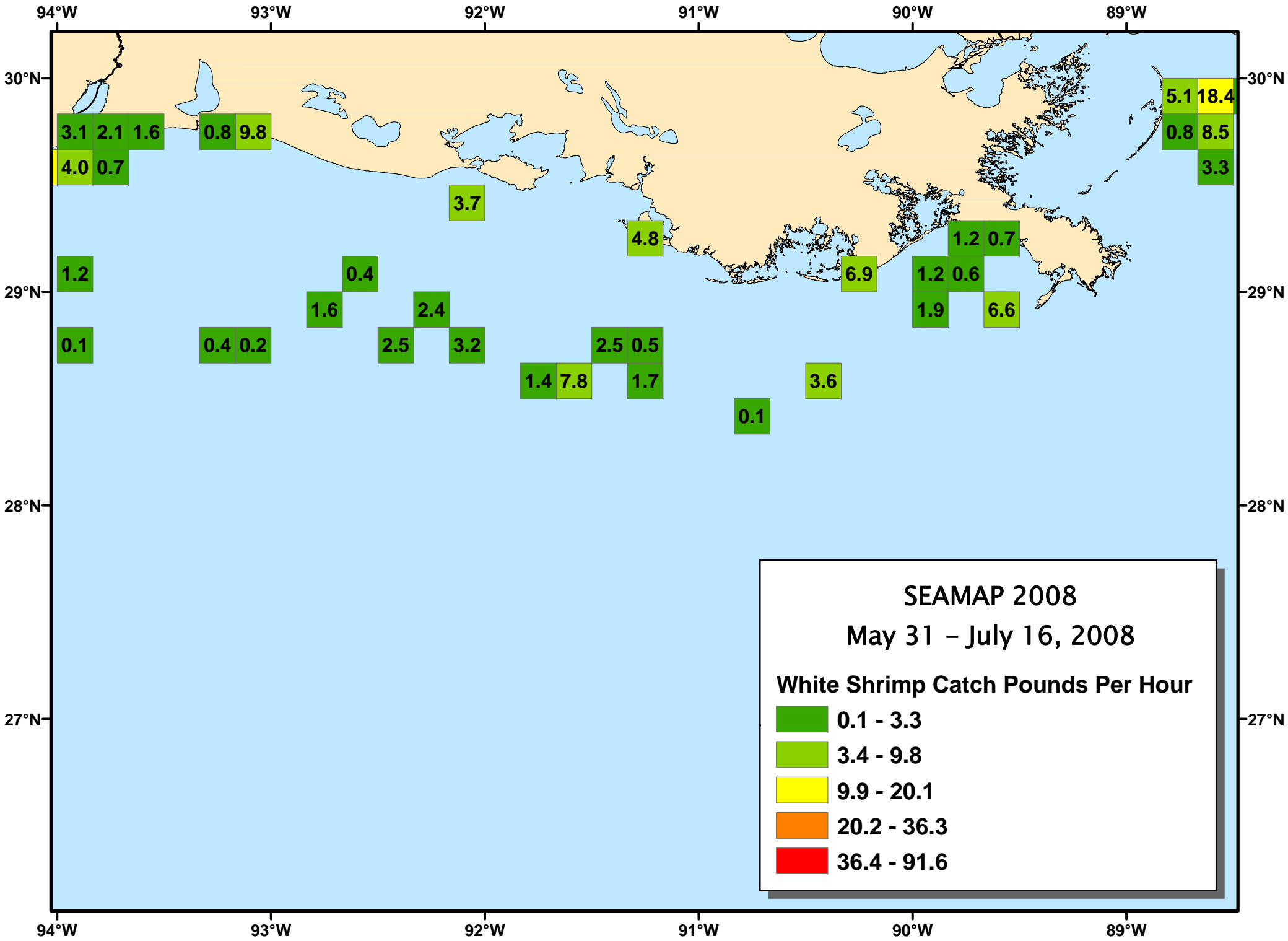
88°W

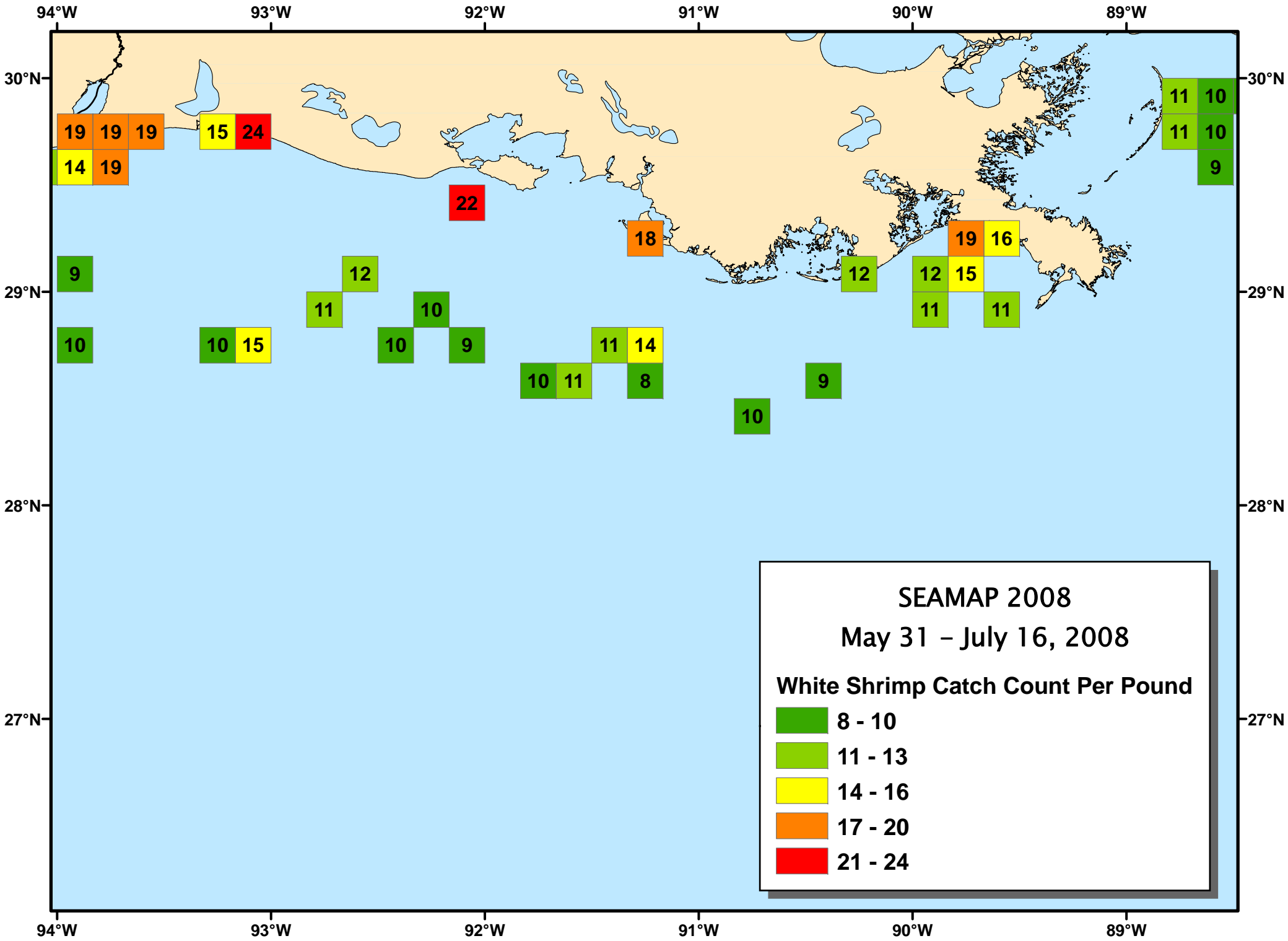


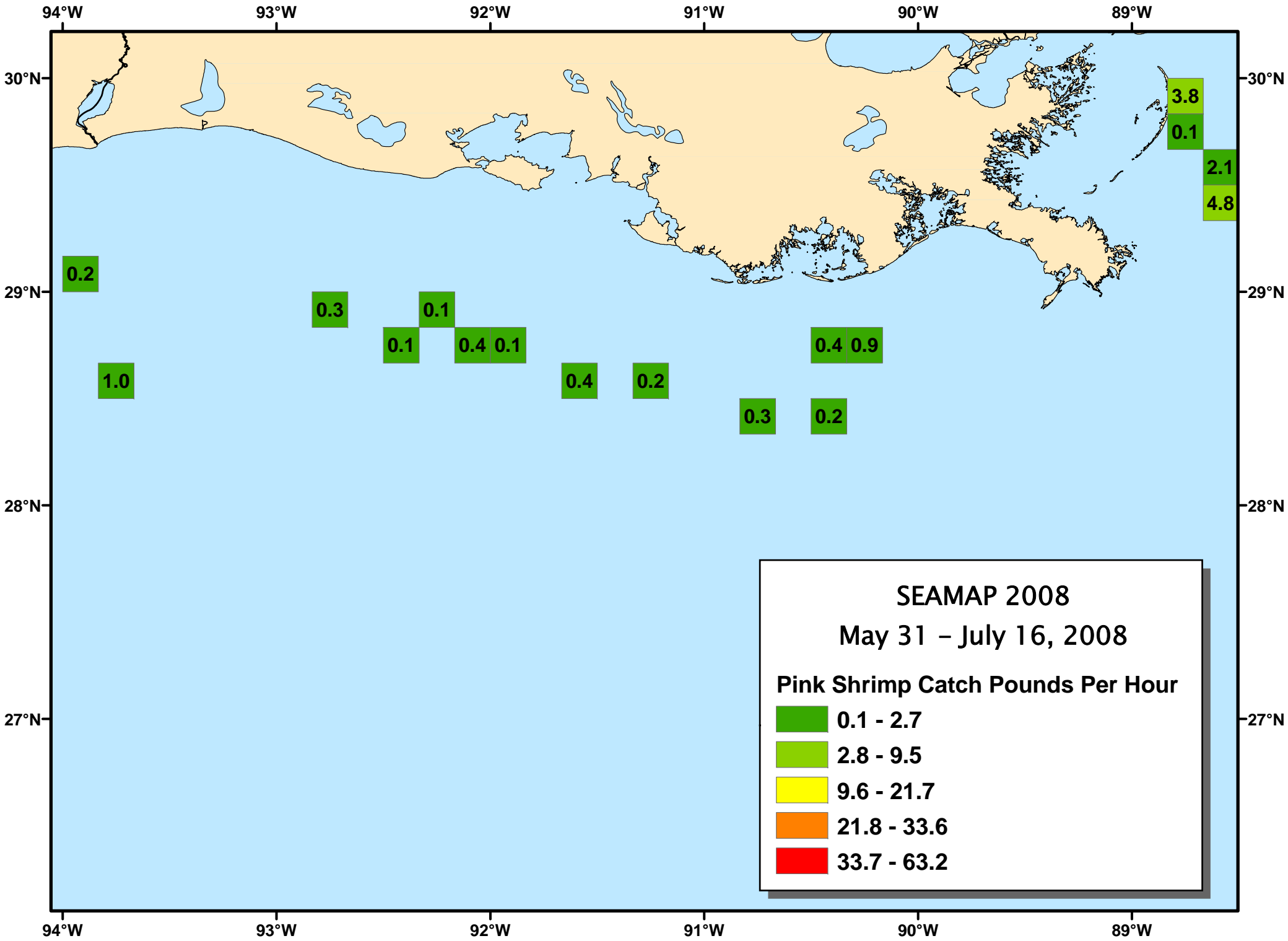


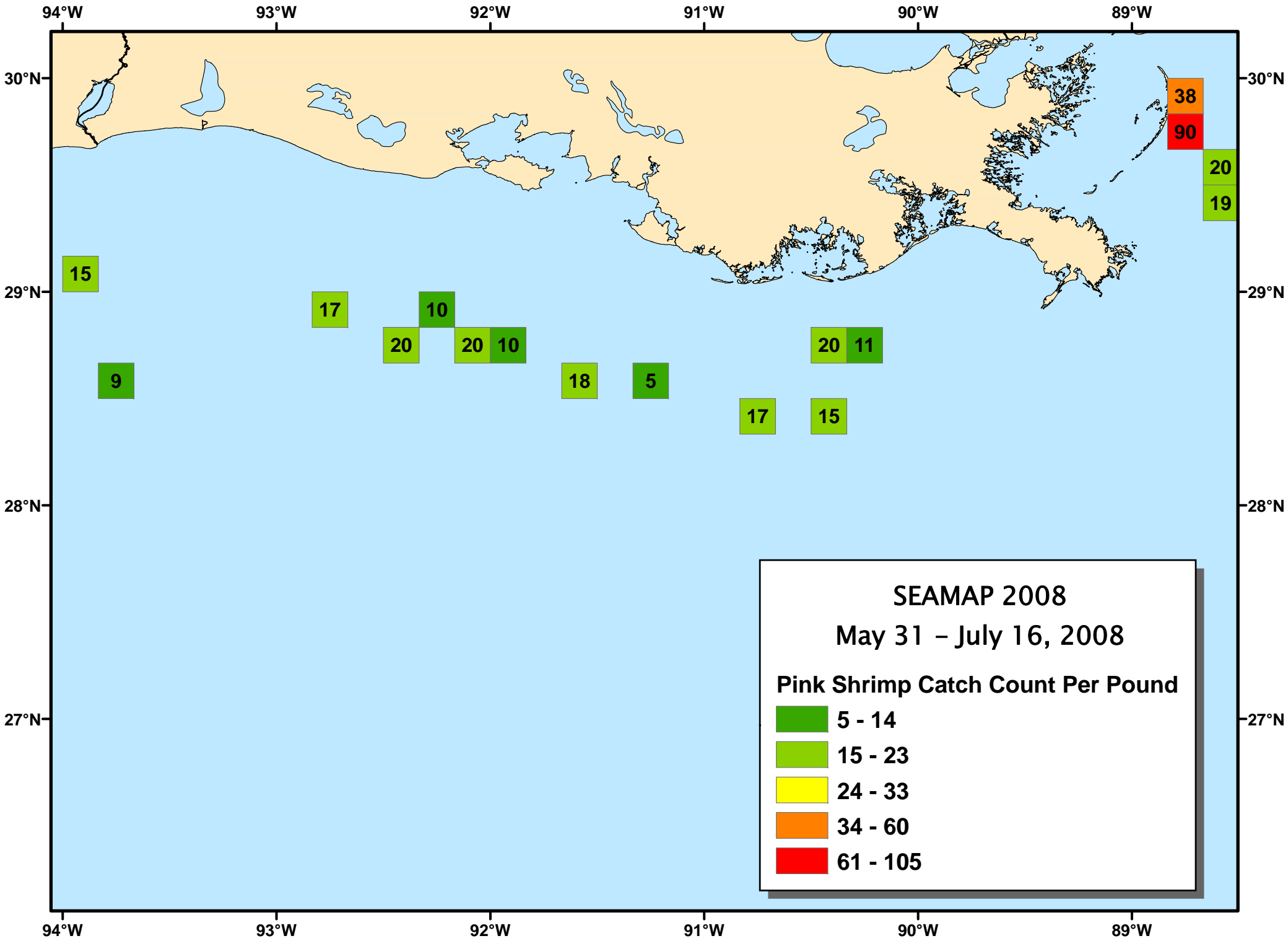


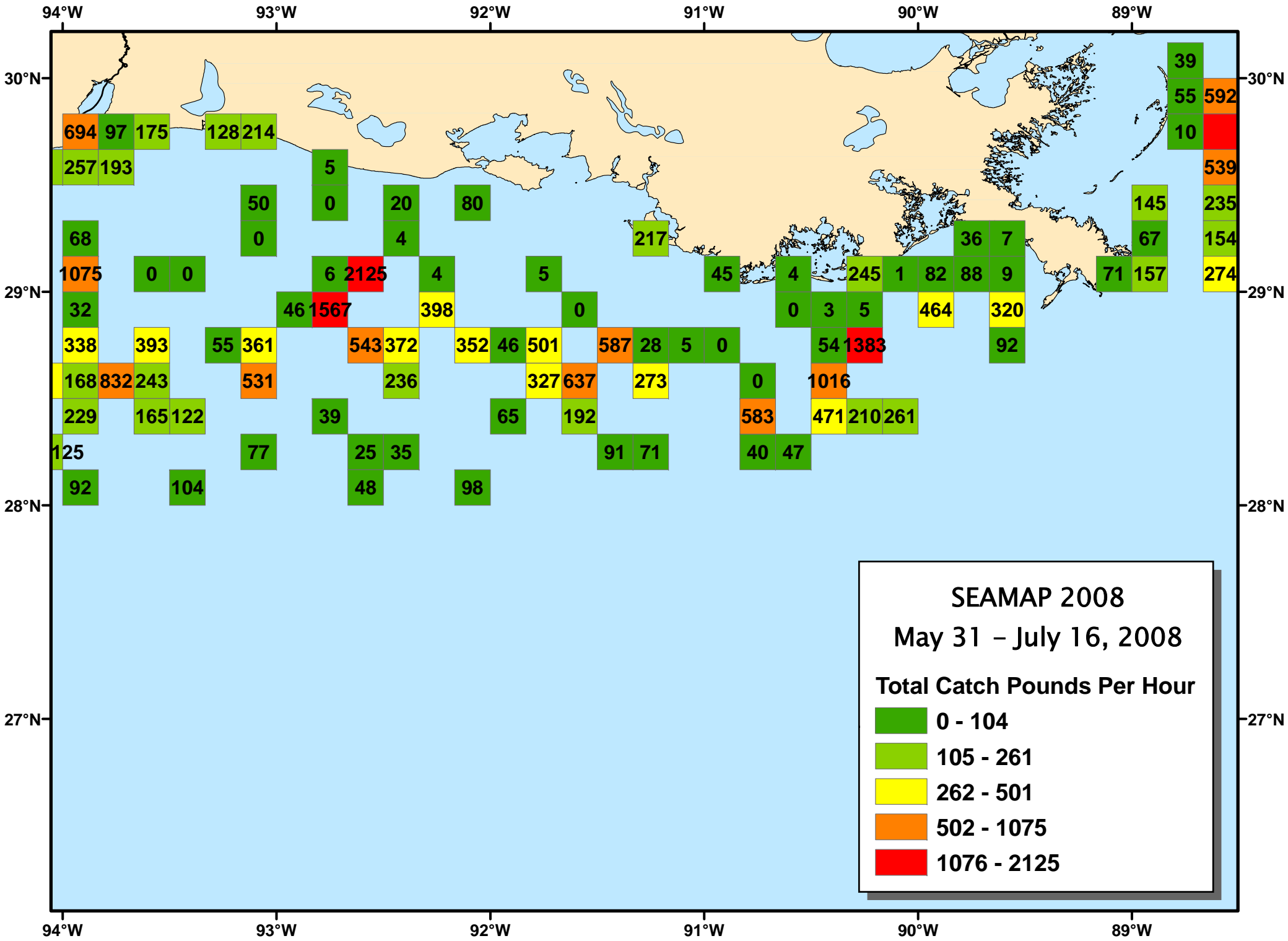












Latitude	94°W	93°W	92°W	91°W	90°W	89°W
30°N	694, 97, 175	128, 214				39, 55, 592, 10
29°N	257, 193	50, 0	20, 80	217	45	145, 235, 154, 274
28°N	68, 1075, 32, 338, 168, 229, 125, 92	0, 0, 55, 361, 531, 77, 104	4, 20, 80, 398, 352, 46, 501, 192, 98	5, 0, 587, 28, 5, 0, 327, 637, 273, 91, 71	4, 245, 1, 82, 88, 9, 54, 1383, 1016, 471, 210, 261, 40, 47	71, 157, 67, 92

